






















Footpaths - Alvington, Aylburton and Woolaston

Ref.	Location	Comment	Before	After	Status
1	FAL14 Spout Hill	<p>May 2022 With reference to attached photo. Land owner to be contacted to remove the very high stile which is difficult to climb over</p> <p>February 2023 The local walkers recommend a kissing gate be installed at bottom next to road due to the steepness of the path, to prevent walkers running out into the road.</p> <p>///unstable.mingles.returns</p>			Enquiry Number 11403341
2	FAL15/FAL7 Clanna Lane end	<p>Could you please request Lydney Park Estate to install a kissing gate, at the Southern end next to the road.</p> <p>It is ALWAYS difficult to walk through the field due to the horses and deep mud at the entrance.</p> <p>Funding for a new kissing gate (installed) came from Councillor Chris McFarling</p>			Complete
3	FAL18 Church Lane to Mickle Bridge	<p>Three broken stiles are difficult to climb over.</p> <p>Three new stiles installed along length of FAL18 to Mickle Bridge.</p>	N/A		Complete
4	FAL18 Church Lane to Mickle Bridge	<p>More often in very deep mud either side of the new Stiles installed last year.</p> <p>The mud from the cows which congregate around the stiles is intimidating to many of the walkers and with the mud is a no no walk. We have not been able to walk down to the river in 2021. Maybe this is what the farmers wish for.</p> <p>Wellington boots is the answer across waterlogged cow pasture fields.</p>			
5	FWO115 Kerrin Farm to the Mickla Bridge and vice versa	Often impassable due to the overgrown state of the footpath, especially at northern end	N/A		Complete
6	FHE58/FWO1 joining restricted byway FWO1 Crossing Parish boundaries	<p>The pictures say a 1000 words, say no more! Obviously being broken for a long time by the way the farmer has used orange bailing twine?</p> <p>Site visit required</p> <p>Kissing gate requested and installed</p>	 		Enquiry Number: 11349067 Complete





Footpaths - Alvington, Aylburton and Woolaston

7	<p>FWO11 joining restricted byway FWO1</p> <p>Gloucestershire Way</p>	<p>The picture is clear to see stile broken. Could we request a kissing gate replacement.</p> <p>FWO11 Northern end, overgrown with brambles, difficult to traverse.</p> <p>Site visit required</p>			<p>Enquiry Number: 11349066</p>
					
8	<p>FAL12/FAL13</p> <p>Beanhill end of Garlands Road</p>	<p>Stile which is difficult to climb over and step stone steps dangerous.</p> <p>Kissing gate requested and installed</p>			<p>Complete</p>
9	<p>FAL13</p> <p>Garlands Road end</p>	<p>High Stile which is damaged and difficult to climb over dangerous.</p> <p>Kissing gate requested and installed</p>			<p>Complete</p>
10	<p>FAL14</p> <p>Footpath from A48 Main Road to Spout Hill.</p> <p>Kissing gate installed NW end before entering wood onto Spout Hill</p>	<p>Stile which is damaged and difficult to climb over dangerous.</p> <p>Kissing gate requested and installed.</p> <div style="display: flex; justify-content: space-around;">   </div> <p>Two new additional self closing pedestrian gates and kissing gate installed along the length of FAL14.</p>	<p>N/A</p>		<p>Complete</p>


Footpaths - Alvington, Aylburton and Woolaston

<p>11</p>	<p>FWO23 Southern End Middle section Northern end</p>	<p>Stile Southern End New kissing gate request on the route of FWO23 a very dangerous unstable stile</p> <p>Stile Middle section. New kissing gate request on the route of FWO23 a very dangerous and high unstable stile</p> <p>Stile Northern End New kissing gate request on the route of FWO23 a very dangerous unstable stile.</p>			
					
					




Footpaths - Alvington, Aylburton and Woolaston

12	Continued: FWO23 Northern end	This footpath is probably one of the worst overgrown footpaths in the area all the year around.			Enquiry Number: 11349064 Complete
		Footpath very poorly maintained The steps are rarely cleaned. The overgrown path as in the photos, always requires a pair of secateurs if you wish to walk through the bush. Partial clearance of path late 2021. Sill requires a pair of secateurs whilst waking path.			
		Further site visit carried out in March 2022 and vegetation now cleared. See photo opposite.			
13	FAL3 Barnage Farm (Northwards/Southwards) to and from Clanna Ponds	Has a broken pointer on the signpost and its signpost is pushed over. Not marked anywhere along its length New signpost (with sign head / pointer) at the Clanna Ponds end			
14	FAL5 to FAL6 Clanna Ponds stile end FAL5 South West towards FAL6	Report received ... apparently no access from FAL5 to FAL6 ... to be investigated FAL5 goes down the edge of the field and not in the gardens of the adjacent property. You will find the stile at the end of the field / edge of the woods which leads you to / from the track down to Clanna Ponds.			Complete

Footpaths - Alvington, Aylburton and Woolaston

<p>15</p> <p>FAL7 Top of Colliers Pitch to and from Nupend Farm across Park Farm.</p>	<p>Requires inspecting again and a meeting with the landowner due to obstructions. Meeting is long overdue and delayed due to COVID and will take place once lockdown has ended.</p> <p>Improved footpath signs especially at Nupend Farm end as electric fences and horses make access to and from Clanna Road very difficult.</p> <p>New kissing gate on the route of FAL7 where a horrid overgrown blackthorn hedge and a tied / padlocked field gate was located.</p>	N/A		Complete
	<p>The first of four stiles on FAL7 which require attention. The local walking group had difficulty (used great care) in traversing FAL7 from one end to the other safely in a SE direction on Tuesday 21st Feb 2023</p> <p>February 2023 Could you please request the Landowner/s update to kissing gate to facilitate all types of ability for walkers young and old. ///greed.single.acted</p>			Enquiry Number 11403343
	<p>Loose wooden step and only noticed the barbed wire after the first person in the group crossed the stile. Surly a barbed wire across a stile is dangerous?</p> <p>Request landowner change to Kissing gate</p> <p>///tortoises.switch.souk</p>			Enquiry Number 11403344
	<p>May 2022 New kissing gate request on the route of FAL7 at the junction with FAL8 where a dangerous unstable stile and overgrown hedge is located.</p> <p>February 2023 The third stile on FAL7 which we are requesting, you contact the relevant land owners to upgrade to a kissing gate. ///marketing.affords.breezes</p> <p>14th June 2023 GCC response. The matter has been dealt with, and the enquiry will now be closed.</p>			Enquiry Number 11403345 Closed?
	<p>May 2022 New kissing gate request on the route of FAL7 approx 100 metres South East of the junction with FAL8 where a dangerous unstable stile and overgrown hedge is located.</p> <p>February 2023 Please find attached the last of the four stiles on FAL7 which we request are changed to kissing gates ASAP. Long lasting and maintenance free for many years.</p> <p>The government wishes for more people to exercise and walk but often they meet obstacles. ///petulant.paces.eyeliner</p> <p>13th June 2023 GCC response. The matter has been dealt with, and the enquiry will now be closed.</p>			Enquiry Number 11403346 Closed?






Footpaths - Alvington, Aylburton and Woolaston

16	FAL21 Napp Lane to and from Church Lane.	Apparently has broken stiles each end – need to determine whether frames or just steps. Closed out at least one year ago! Farmer installed two new stiles one at either end. ///acted.congested.replying	N/A		Complete
17	FHE43 and FHE42A Royal Reddings to and from Rodmore Mill	Rodmore Mill end of FHE 42A no visible path stile or kissing gate through the dense forest undergrowth. FHE42A (Eastern End) Rodmore Mill end requires further investigation. FHE43 easily passible no stile or kissing gate required.			
18	FAL17 Court Lane to River Severn (No Alternative Route)	<p>11th March 2022 - This Notice comes into force on the 14th March 2022 & will continue for up to 21 days EMERGENCY CLOSURE OF FOOTPATH FAL17, to be temporarily closed from its junction with FAL19 and running in a generally south easterly direction for apporimatly 780 metres</p> <p>The closure is necessary to safeguard the public due to a substantial increase in the number of train services and speed.</p> <p>30th March 2022 on 4th April 2022 Legal order comes into effect extended to 14th September 2022 as work to remedy the problem is not complete.</p>			Enquiry Number: EB/74746 Complete
19	FAL18 Church Lane to Mickle Bridge	<p>11th March 2022 - This Notice comes into force on the 14th March 2022 & will continue for up to 21 days EMERGENCY CLOSURE OF FOOTPATH FAL18 to be temporarily closed from its junction with FWO115 and running in a generally south easterly direction for apporimatly 570 metres</p> <p>The closure is necessary to safeguard the public due to a substantial increase in the number of train services and speed.</p> <p>30th March 2022 on 4th April 2022 Legal order comes into effect extended to 14th September 2022 as work to remedy the problem is not complete.</p>			Enquiry Number: EB/74746 Complete








Note: The two EMERGENCY ORDERS above closed Footpaths across Railway Lines in Alyburton, Lydney and Woolaston.

Complete
Paths now
open

Footpaths - Alvington, Aylburton and Woolaston

20	FAL8 Lower Common	9th February 2023 Placed new Public Footpath stickers on faded pointer on the signpost at Lower Common (Aylburton)	N/A	N/A	Complete
21	FWO11 Gloucestershire Way	7th March 2023 Waymarked post broken and lying on ground Requires new Posts and handrail due to steepness of bank ///acquaint.events.headliner			Enquiry Number 11405528
22	FAY39 SW End near FAY40	7th April 2023 Difficult climbing over 5 or 7 bar gates. Requires a kissing gate to allow walkers to pass through. ///beanbag.cools.bullion 19th April 2023 GCC Enquiry update - Action Required			Enquiry Number 11410845
23	FAY42 Near railway line	7th April 2023 Arrow damaged. Footpath routing requires better identification with a new arrow ///splendid.surveyors.issue 19th April 2023 GCC Enquiry update - Action Required			Enquiry Number 11410846
24	FAL18 Mickla Bridge railway line crossing	7th April 2023 Very high steps and 5 bar frame to climb over, only for the fully fit walkers. This is a footpath down to the River Severn. Request change to Kissing gate ///professed.archduke.took 19th April 2023 GCC Enquiry update - Action Required 22nd May 2022 GCC Latest response. An Inspection has been undertaken; we will continue to monitor the situation and should it be deemed that further work is required, this will be carried out in accordance with the guidelines set out in the Rights of Way and Countryside Access Improvement Plan 2011-2026 (Annex F)			Enquiry Number 11410847
25	FWO115 Restricted bidleway At junction of FWO117	7th April 2023 Three gates all in different states of repair, very difficult to pass through or over. Request change by addition of a Kissing gate on one side of footpath. ///jumped.movement.presides 19th April 2023 GCC Enquiry update - Action Required			Enquiry Number 11410849

Footpaths - Alvington, Aylburton and Woolaston

26	<p>FWO118 Crossing Main South Wales Railway Line, South East of Plusterwine Farm</p>	<p>2nd May 2023 Network Rail installed low level stiles (Galvanised Steel) either side of Main Line in Woolaston</p> <p>///tube.trudges.solved</p>	N/A		Complete
27	<p>FAL10/FAL9 Southern End.</p>	<p>May 2023 Replace with a kissing gate allowing walkers of all abilities to traverse the path. It would also support the government objective of more people walking and exercising. A very popular footpath between Alvington and Woolaston, frequently used.</p> <p>Allows a round loop walk for locals without having to climb over stiles.</p> <p>///radiated.firework.abundance</p> <p>15th June 2023 An Inspection has been undertaken and work has been identified which will be carried out in accordance with the guidelines set out in the Rights of Way and Countryside Access Improvement Plan (Annex F).</p>			<p>Enquiry Number 11418040</p>
28	<p>FAL17 Near Main railway line crossing</p>	<p>19th May 2023 Not possible to access footpath towards railway line crossing. Barbed wire and vegetation.</p> <p>Careful consideration required on location of a new kissing gate, as a drainage ditch runs along side FAL17. New location required? to meet up with rail crossing.</p> <p>///intervals.tenure.live</p>			<p>Enquiry Number 11418041</p>
29	<p>FAL19/FAL17 Northern end with Court Lane</p>	<p>19th May 2023 Install a kissing gate as very difficult to climb over a five bar iron gate especially when rails (bars) wet.</p> <p>When kissing gate installed, walkers including visitors to the area, could more easily make a round walk via Mickla Bridge starting and finishing at "The Globe".</p> <p>///fonts.rungs.community</p> <p>15th June 2023 GCC response. The PROW Team are investigating your enquiry and will get back to you if further information is needed.</p> <p>We will update you as soon as we can, however, many enquiries will take time to resolve because they require working in collaboration with land owners.</p>			<p>Enquiry Number 11417996</p>